

Figure 10.3 - Photo Images of Built Heritage Features



1. HTSH-HB1 Front View




2. HTSH-HB2 Front View



3. HTSH-HB2 Front & Side View


Plate 1 Historic Buildings at Ha Tam Shui Hang (HTSH-HB1-2)



1. HTSH-HB2 Inner View (Left Room)



2. HTSH-HB2 Inner View (Central Room)




3. HTSH-HB2 Inner View (Right Room)



1. HTSH-HB3 Front View



2. HTSH-HB3 Side View



3. HTSH-HB3 Inner View



1. HTSH-HB4 Front View



2. HTSH-HB4 Back View



3. HTSH-HB4 Door Frame & Inner View



1. HTSH-HB5 Side View



2. HTSH-HB5 Back View



3. HTSH-HB5 Front Door



1. HTSH-HB6 Front View



2. HTSH-HB6 Side View



3. HTSH-HB6 Front Door



1. HTSH-HB7 Front View



2. HTSH-HB7 Side View



3. HTSH-HB7 Back View



1. HTSH-HB8 Front View



2. HTSH-HB8 Back View



3. HTSH-HB8 Front Door





1. HTSH-HB9 Front View



2. HTSH-HB9 Painting & Calligraphy



3. HTSH-HB9 Inner View



4. HTSH-HB9 Altar



1. HTSH-HB10 Front and Side View



2. HTSH-HB10 Side and Back View



3. HTSH-HB10 Painting & Calligraphy



1. HTSH-HB11 Front View



2. HTSH-HB11 Side and Front View



3. HTSH-HB11 Back View



1. SKT-HB1 Front View



2. SKT-HB1 Side and Front View



3. SKT-HB1 Back View

天后宮重光簡錄


本天后宮始建於清朝嘉慶年間，距今已有百多兩百年之久。初建於沙頭角沙欄吓，當時並無華界英界之分。原由三鄉籌建，祀奉天后，後因三和堂分三甲每年輪流管理，世代相傳。和風甘雨，五谷丰登，真誠中圓全民解。放土改後在一九五八年期間，民風改變，破四立五，廢除神堂社廟。在此情況下，經由本鄉善心父老將天后聖母行像即遷移臨時安置於土名園敦山近路山邊，漸供村民祀拜。在其時難防風霜雨打，神民共感。後經好幾年再由三和堂名下各村父老熱心籌資，在鑼鼓地側再次建廟宇至今亦三十多年。近年由於政府發展沙頭角，防礙天后宮風水，再由三和堂名下司理善心鄉紳同意簽名向政府有關部門及廟宇管理委員會申請遷建。於一九九二年遷工程完竣後，萬民沾樂，聖德汪洋。擇於一九九三年歲次癸酉年八月十七日重光典禮誌慶。

三和堂籌備委員會

1. SKT-HB1 Tablet



2. SKT-HB1 Altar



3. SKT-HB1 Flags



1. SKT-HB2 Front View



2. SKT-HB2 Side & Front View



3. SKT-HB2 Side View



1. SKT-HB3, HB4 & HB5 Side-Front View (from left to right)



2. SKT-HB3, HB4 & HB5 Front View (from left to right)



3. SKT-HB5, HB4, HB3 & HB2 Side View (from right to left)



1. SKT-HB6-27 Front View (From No.22 to No. 1 San Lau St.)



2. SKT-HB6-27 Back and Side View (From No.22 to No. 1 San Lau St.)



3. SKT-HB6-27 Side & Front View (From No.1 to No. 22 San Lau St.)





1. STK-HB6 (No.1 San Lau St.)



2. STK-HB7 (No.2 San Lau St.)



3. STK-HB8 (No.3 San Lau St.)

Plate 17 Historic Buildings at Sha Tau Kok (STK-HB6 to STK-HB8)



1. STK-HB9 (No.4 San Lau St.)



2. STK-HB10 (No.5 San Lau St.)



3. STK-HB11 (No.6 San Lau St.)



1. STK-HB12 (No.7 San Lau St.)



2. STK-HB13 (No.8 San Lau St.)



3. STK-HB14 (No.9 San Lau St.)

Plate 19 Historic Buildings at Sha Tau Kok (STK-HB12 to STK-HB14)



1. STK-HB15 (No.10 San Lau St.)



2. STK-HB16 (No.11 San Lau St.)



3. STK-HB17 (No.12 San Lau St.)



1. STK-HB18 (No.13 San Lau St.)



2. STK-HB19 (No.14 San Lau St.)



3. STK-HB20 (No.15 San Lau St.)



1. STK-HB21 (No.16 San Lau St.)



2. STK-HB22 (No.17 San Lau St.)



3. STK-HB23 (No.18 San Lau St.)

Plate 22 Historic Buildings at Sha Tau Kok (STK-HB21 to STK-HB23)



1. STK-HB24 (No.19 San Lau St.)



2. STK-HB25 (No.20 San Lau St.)



3. STK-HB26 (No.21 San Lau St.)



4. STK-HB27 (No.22 San Lau St.)